

# Wiltshire Highways Maintenance Marlborough Area Board 2019 - 2023

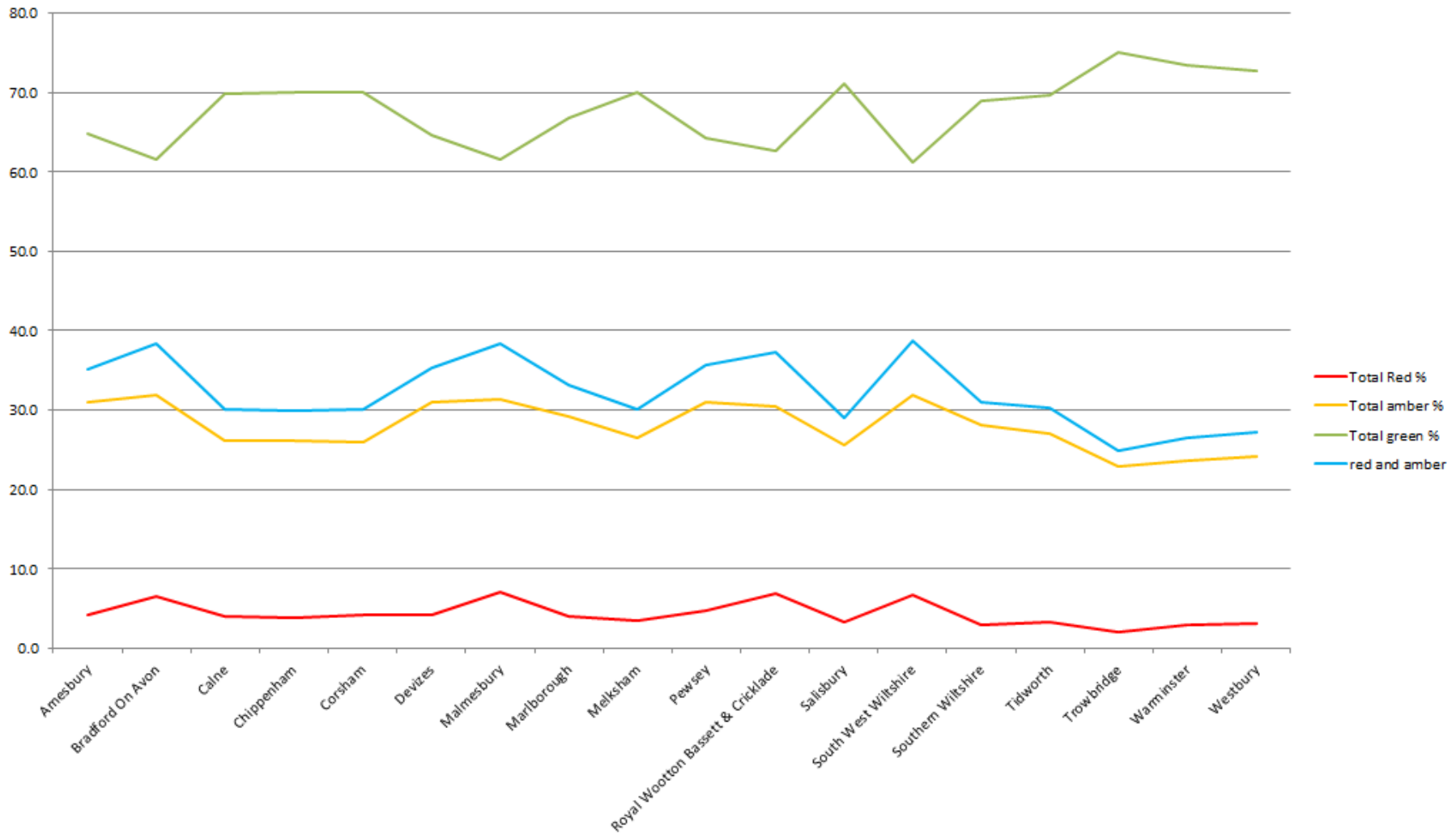


March 2019

# CURRENT CONDITION BY AREA BOARD

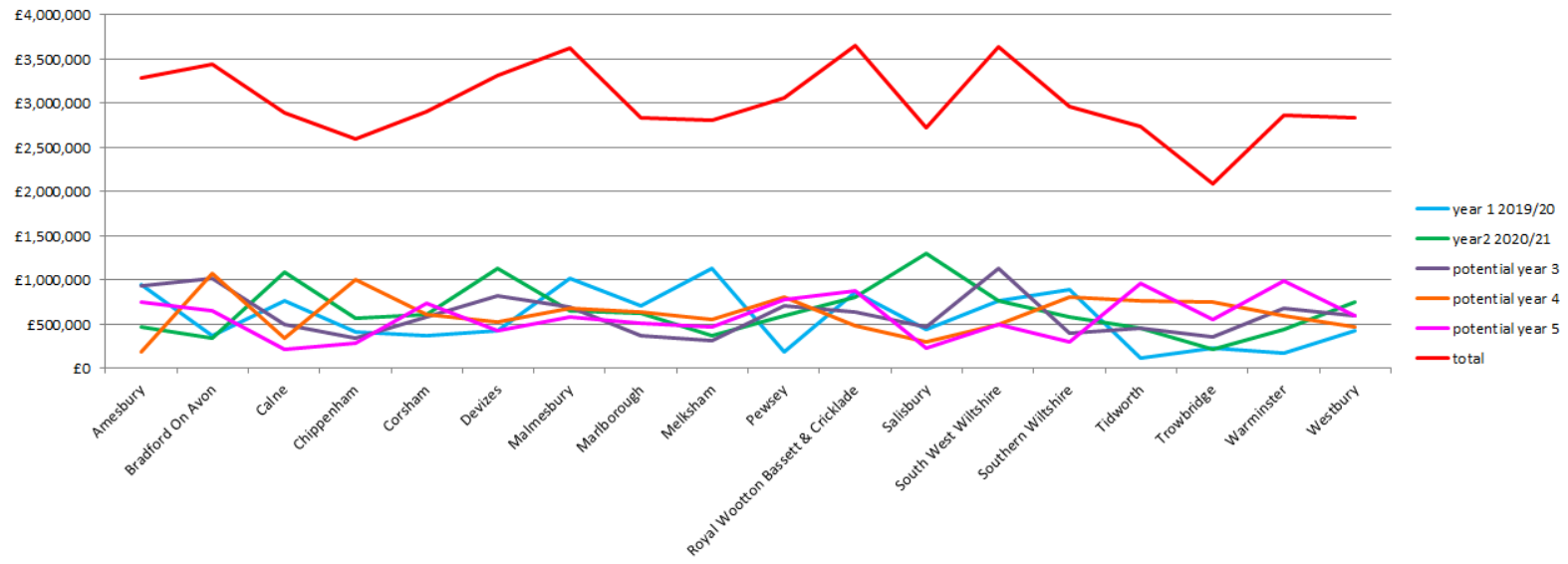
## TOTAL LENGTH OF THE ADOPTED NETWORK REQUIRING MAINTENANCE

Red = requiring work now      Amber = requiring work very soon      Blue = total Red and Amber      Green = not requiring treatment within the next few years

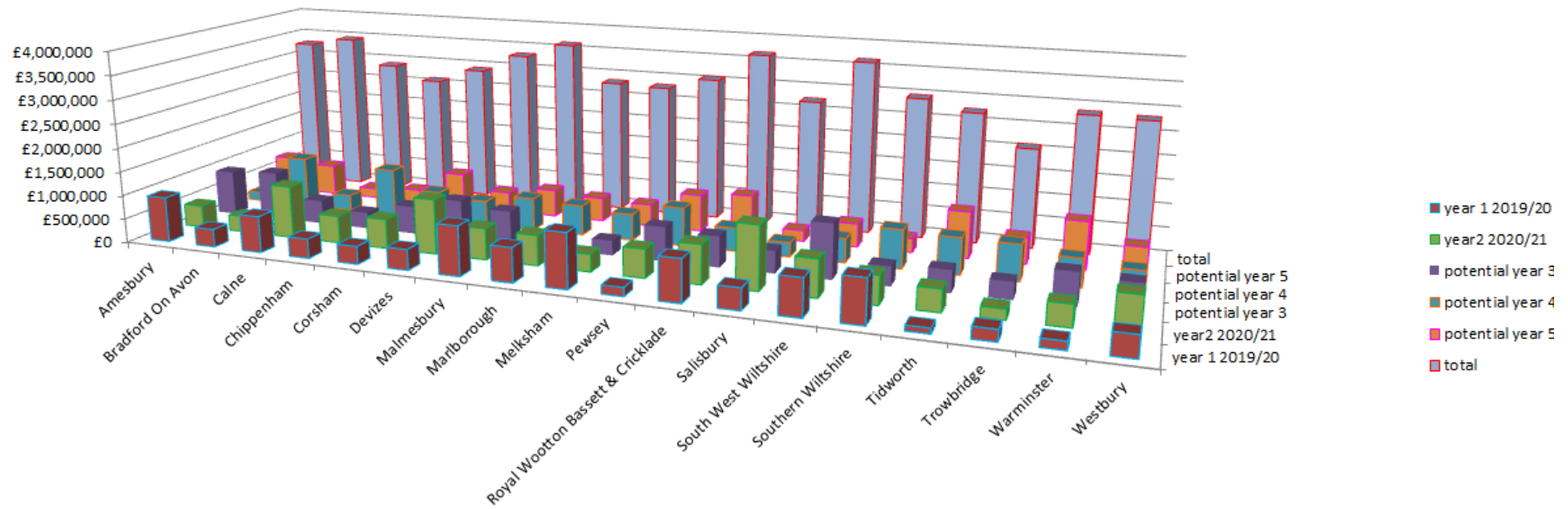


needs

The budget has been allocated in accordance with the need for maintenance in each area board, spend will vary in each board area where substantial interventions are required.



Spend profile



	Amesbury	Bradford On Avon	Calne	Chippenham	Corsham	Devizes	Malmesbury	Marlborough	Melksham	Pewsey
year 1 2019/20	£939,854	£372,664	£756,486	£402,841	£369,374	£427,307	£1,021,460	£710,000	£1,121,644	£179,614
year2 2020/21	£464,617	£338,694	£1,092,637	£569,240	£611,695	£1,135,203	£648,794	£626,032	£360,881	£586,336
potential year 3	£936,905	£1,011,484	£497,742	£342,066	£580,406	£812,893	£696,000	£364,490	£307,395	£709,027
potential year 4	£188,128	£1,070,833	£333,492	£1,008,116	£610,000	£516,847	£680,000	£631,845	£553,138	£800,000
potential year 5	£750,000	£650,000	£209,643	£275,850	£740,000	£419,866	£576,628	£503,251	£463,214	£780,000
total	£3,279,504	£3,443,675	£2,890,000	£2,598,113	£2,911,475	£3,312,116	£3,622,882	£2,835,618	£2,806,272	£3,054,977

	Royal Wootton Bassett & Cricklade	Salisbury	South West Wiltshire	Southern Wiltshire	Tidworth	Trowbridge	Warminster	Westbury	total
year 1 2019/20	£865,485	£438,642	£759,052	£888,085	£107,343	£230,865	£166,518	£430,377	£10,187,611
year2 2020/21	£798,401	£1,297,800	£763,473	£576,393	£450,030	£210,600	£439,452	£744,367	£11,714,645
potential year 3	£636,729	£460,925	£1,127,228	£397,967	£455,528	£355,284	£671,490	£591,023	£10,954,582
potential year 4	£487,199	£300,000	£500,168	£800,424	£758,019	£741,906	£587,426	£471,546	£11,039,087
potential year 5	£870,432	£230,716	£490,954	£292,659	£965,347	£544,000	£990,772	£590,000	£10,343,332
total	£3,658,246	£2,728,083	£3,640,875	£2,955,528	£2,736,267	£2,082,655	£2,855,658	£2,827,313	£54,239,257

The current spend profile has been as closely matched to the needs graph some area boards such as Trowbridge have not had their full year 5 commitment, the spend profile and schemes will be reviewed annually.

The following pages detail the schemes that have been considered in the 5year plan,

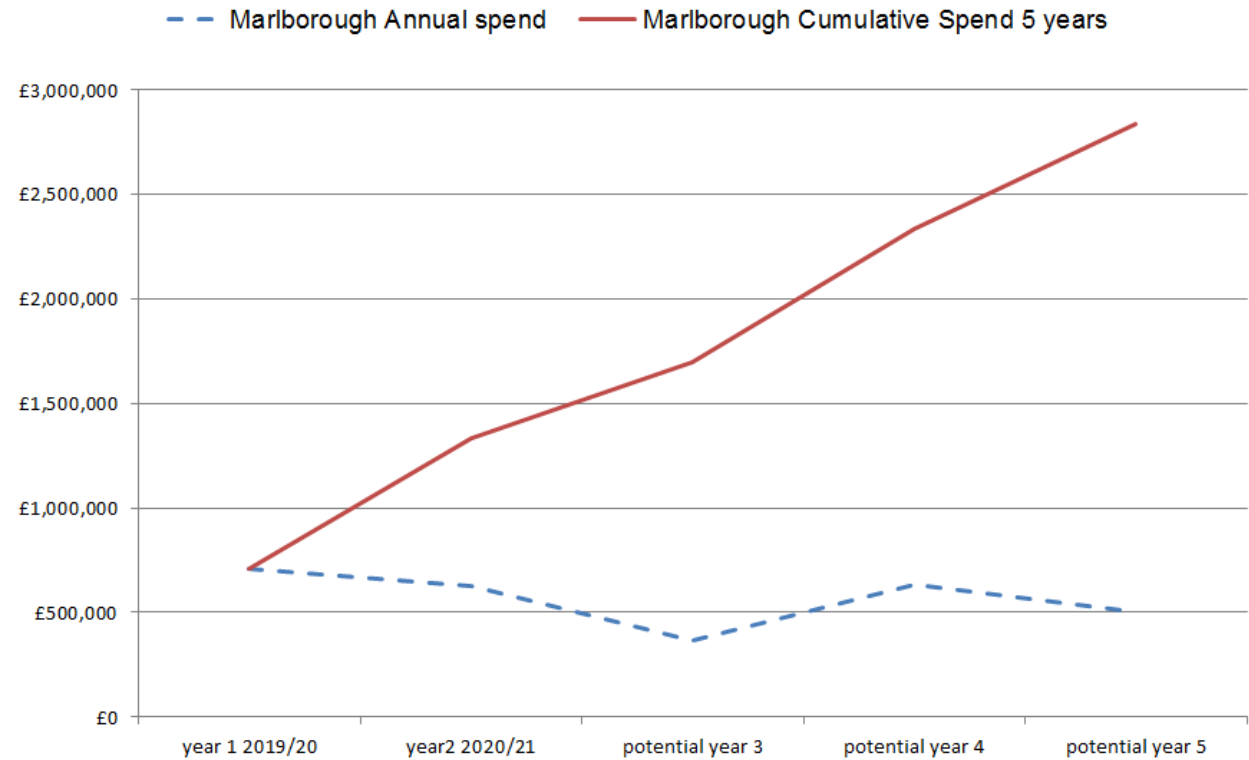
## MARLBOROUGH AREA BOARD

FF= FUTURE FUNDED

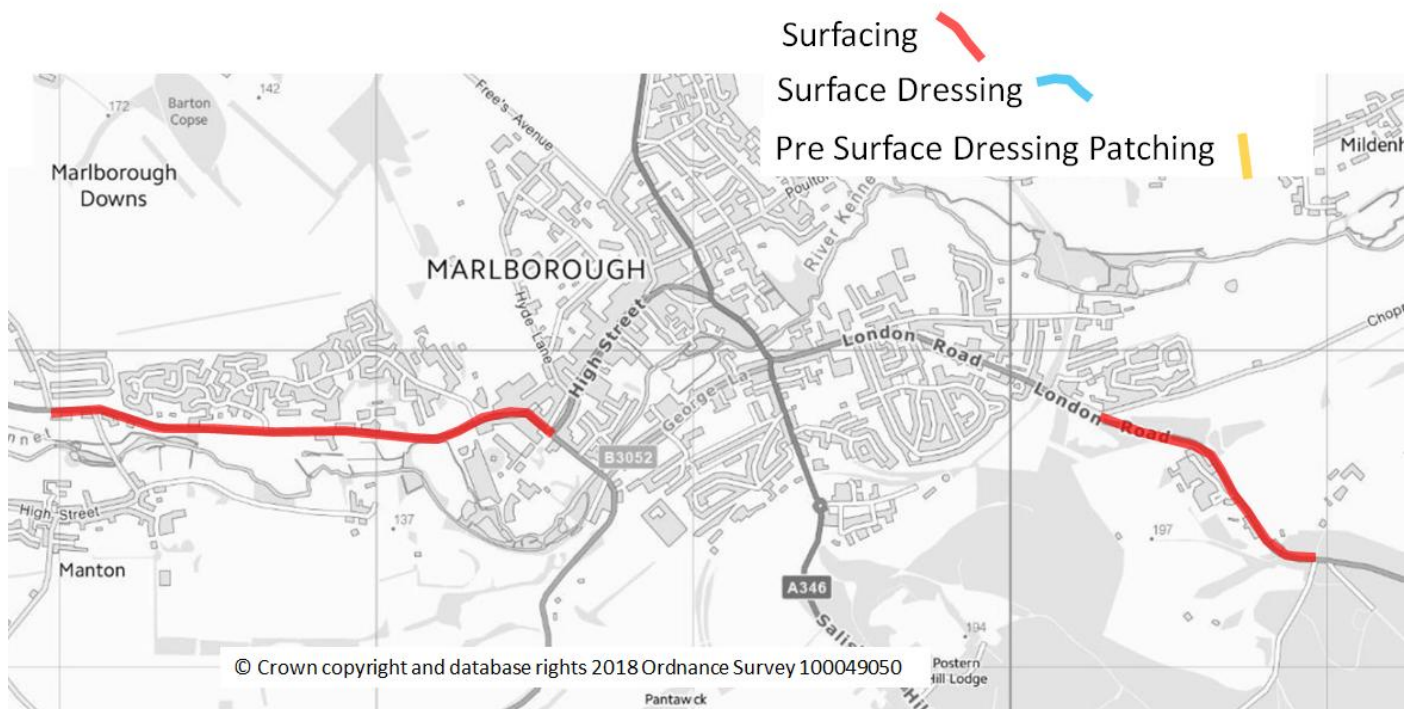
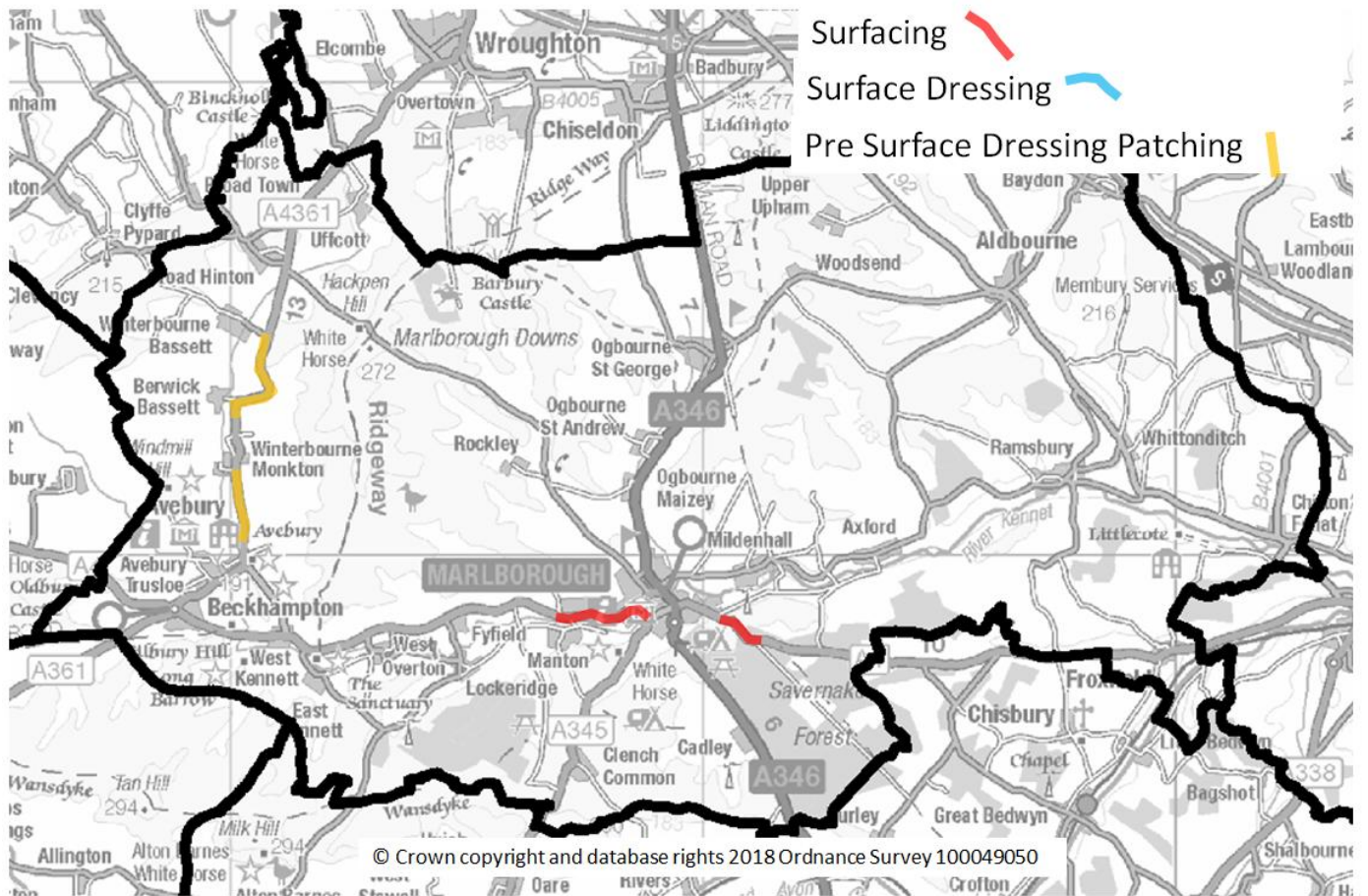
Road number	lifecycle number	General description	Description from	Description to	Treatment	Length	Year
A4	MARL_19_0001	A4 BATH ROAD	MANTON HOLLOW	A345 BRIDEWELL STREET MINI	SURFACING	<b>1704</b>	2019/20
A4	MARL_19_0002	A4 LONDON ROAD	ROEBUCK INN ELCOTT LANE (END OF PREVIOUS SURFACING)	HOSPITAL	SURFACING	1280	2019/20
A4	MARL_20_0001	A4 SILBURY HILL TO FYFIELD W RESTRICT	SILBURY HILL	FYFIELD W RESTRICT	SURFACING	4670	2020/21
A4361	MARL_20_0002	SD0414 - A4361 SWINDON ROAD, WINTERBOURNE BASSETT	JOINT BEFORE BERWICK BASSETT	HIGH STREET WINTERBOURNE BASSETT	SURFACE DRESSING	2200	2020/21
A4361	MARL_20_0003	SD0413 - A4361 SWINDON ROAD, WINTERBOURNE MONKTON	30 MPH AVEBURY	JUNCT AT MIDDLE FARM WINTERBOURNE MONKTON	SURFACE DRESSING	1670	2020/21
UC	MARL_20_0004	THE GARLINGS, ALDBOURNE			SURFACING	347	2020/21
A4	MARL_21_0001	A4 FYFIELD TO CLATFORD	FYFIELD	CLATFORD	SURFACING	2270	2021/22
UC	MARL_21_0002	VICARAGE CLOSE, MARLBOROUGH			SURFACING	176	2021/22
UC	MARL_22_0001	ST MARGARETS MEAD ESTATE, MARLBOROUGH			SURFACE TREATMENT	1733	2022/23
UC	MARL_22_0002	ELCOT LANE, MARLBOROUGH			SURFACE TREATMENT	765	2022/23
A345	MARL_22_0003	A345 CLENCH COMMON TO MARLBOROUGH			SURFACE TREATMENT	2588	2022/23
A346	MARL_22_0004	A346 MARLBOROUGH TO SWINDON BOUNDARY (CARRIAGEWAY REPAIRS)			SURFACING	700	2022/23
C18/UC	MARL_23_0001	THE PARADE KENNET PLACE, MARLBOROUGH			SURFACING	325	2023/24
A4361	MARL_23_0002	A4361 NORTH OF AVEBURY TO COUNTY BOUNDARY (SECTIONS)			CARRIAGEWAY REPAIRS		2023/24
C6	REQUIRES REVIEW	C6 AXFORD, RAMSBRY	30MPH LIMIT	WHITES HILL	SURFACE TREATMENT		FF

A346	REQUIRES REVIEW	A346	OGBOURNE DOWNS GOLF CLUB	COUNTY BOUNDARY	SURFACE TREATMENT		FF
C	REQUIRES REVIEW	MARLBOROUGH ROAD / STOCK LANE	ALDBOURNE	STOCK LANE COTTAGE	REQUIRES REVIEW		FF

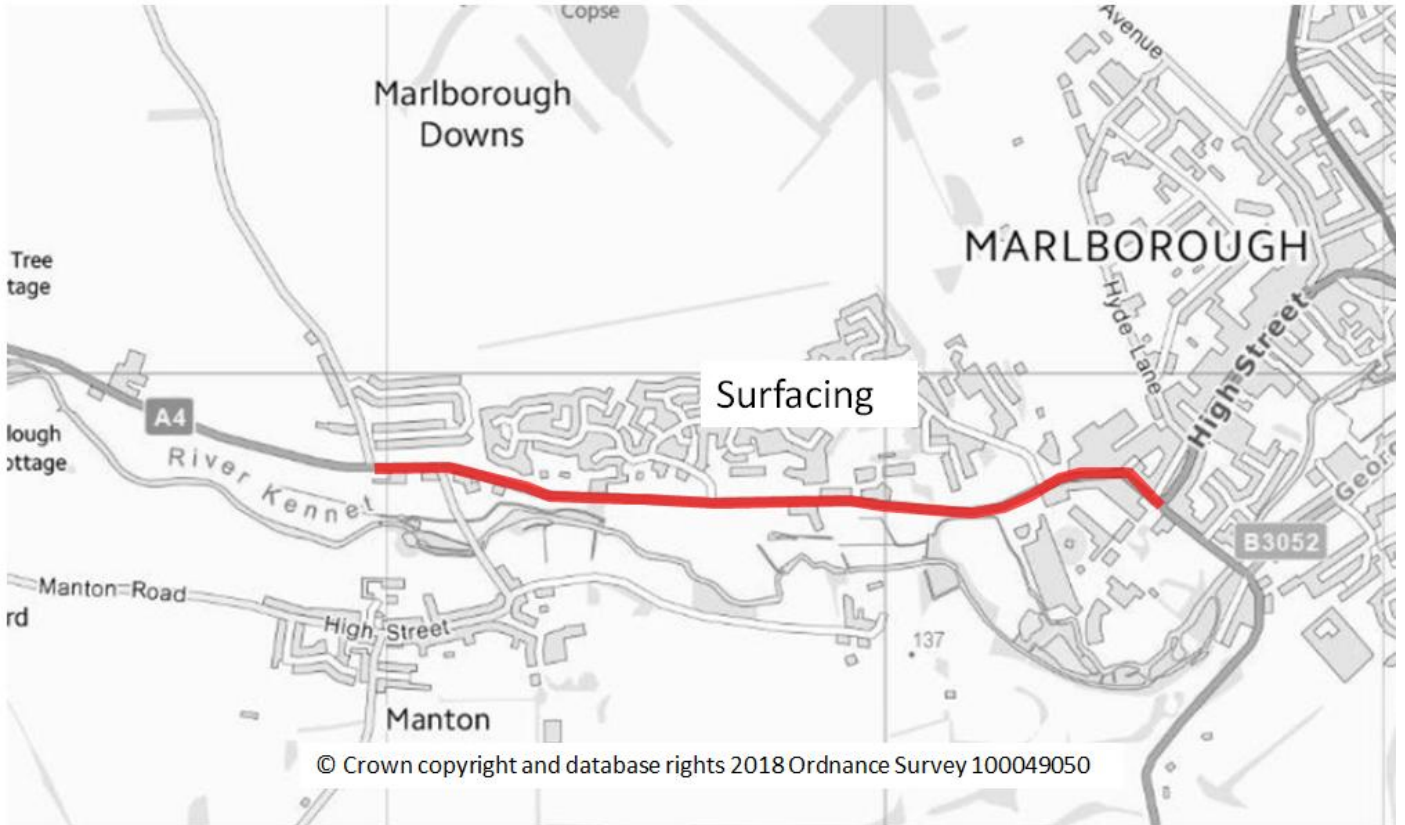
	Marlborough Annual spend	Marlborough Cumulative Spend 5 years
year 1 2019/20	£710,000	£710,000
year2 2020/21	£626,032	£1,336,032
potential year 3	£364,490	£1,700,522
potential year 4	£631,845	£2,332,367
potential year 5	£503,251	£2,835,618
total	£2,835,618	



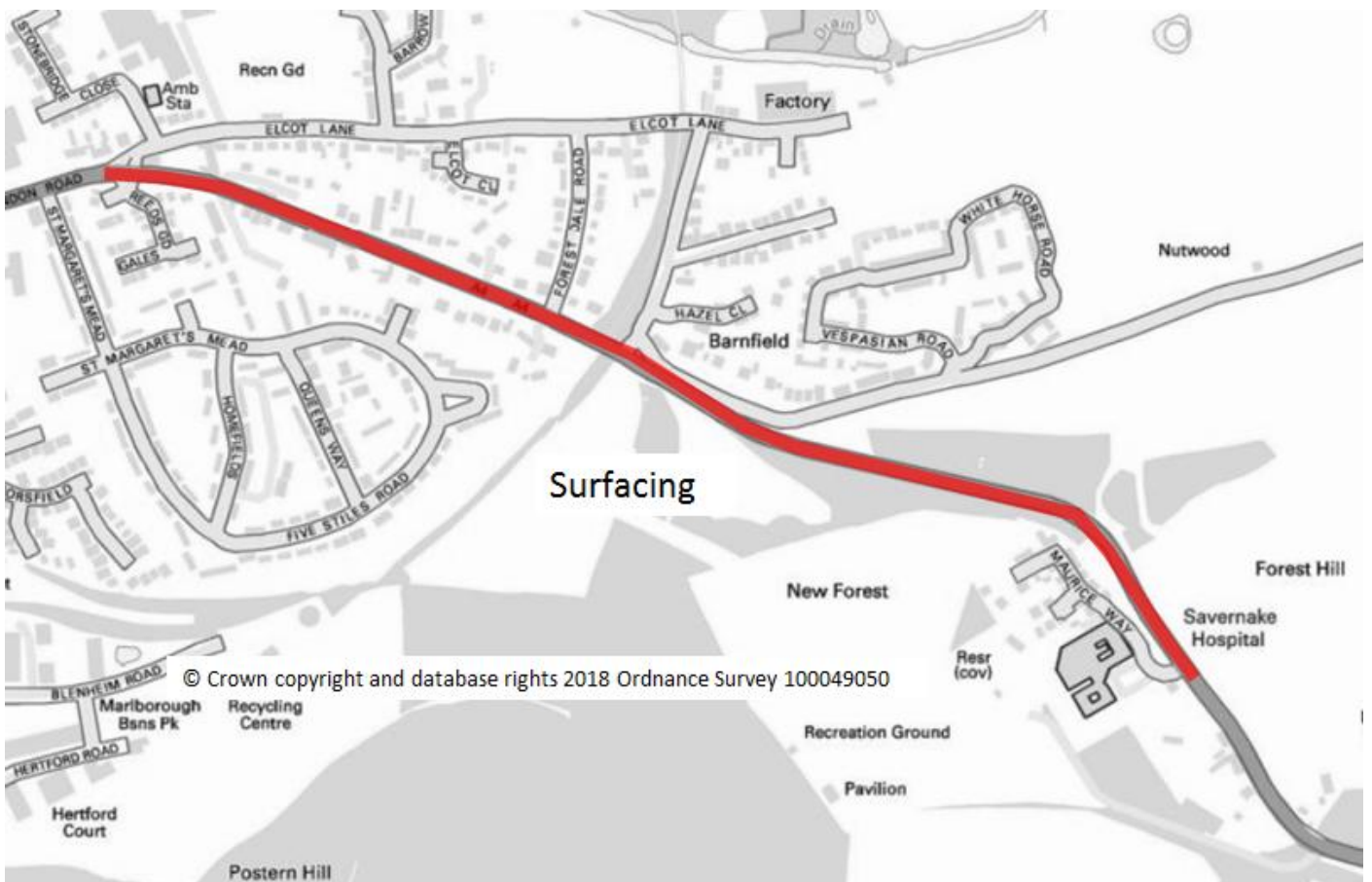
# MARLBOROUGH AREA BOARD 2019/20 OVERVIEW



**A4 BATH ROAD from MANTON HOLLOW to A345 BRIDEWELL STREET MINI**  
Length 1704m, Surfacing



**A4 LONDON ROAD from ELCOT LANE to HOSPITAL**  
Length 1280m, Surface Treatment





**PRE SURFACE DRESSING PATCHING FOR 2020/21 SURFACE DRESSING SITES**  
**A4361 SWINDON ROAD (30 MPH AVEBURY TO JUNCT AT MIDDLE FARM)**  
**WINTERBOURNE MONKTON**

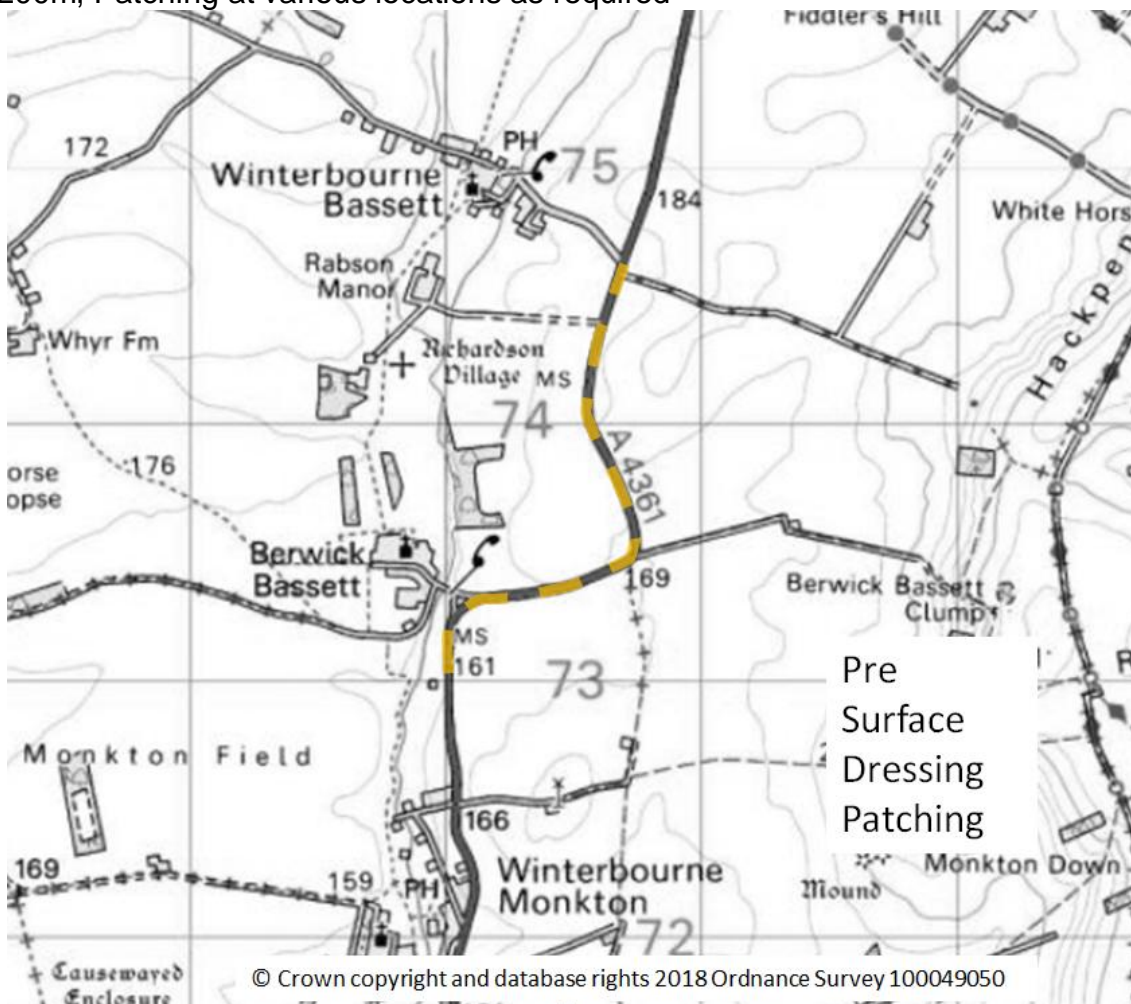
Length 1670m, Patching at various locations as required



© Crown copyright and database rights 2018 Ordnance Survey 100049050

**A4361 SWINDON ROAD (JOINT BEFORE BERWICK BASSETT TO HIGH STREET)**  
**WINTERBOURNE BASSETT**

Length 2200m, Patching at various locations as required



© Crown copyright and database rights 2018 Ordnance Survey 100049050